

**PROJECT INFORMATION****COUNTY:**

- A. Pike
- B. Pike

**ROUTE:**

- A. KY 3419, KY 632 to KY 194 Road
- B. KY 199, Huddy - McVeigh Road

**ITEM NUMBER:**

- A. 12-1043.00
- B. 12-1062.00

**DISTRICT:**

12 (Pikeville)

**PROJECT DESCRIPTION:**

- A. Replace the existing bridge over Smith Fork Branch 0.25 Miles SE of KY 632. (Bridge RP 98-3419-B192)
- B. Replace the existing bridge over Pond Creek 1.4 Miles SW of KY 1056. (Bridge MP 98-199-B35)

**USER DIVISION:**

Highway Design

**APPROXIMATE FEE:**

- A. \$50,000
- B. \$50,000

**PURPOSE AND NEED:**

A & B: Structurally Deficient

**PROCUREMENT SCHEDULE:**

<b>RESPONSE DATE</b>	Thursday, September 4, 1997, 4:30 p.m. (Frankfort Time)
<b>FIRST SELECTION COMMITTEE DATE</b>	Approximately 3 working days after responses are due.
<b>TENTATIVE SECOND COMMITTEE DATE</b>	Approximately 10 working days after 1 <sup>st</sup> selection meeting (Selected firm will be notified)
<b>TENTATIVE PRE-DESIGN CONFERENCE</b>	October 7, 1997

<b>TENTATIVE DEADLINE FOR CONSULTANT FEE PROPOSAL</b>	November 4, 1997
---	------------------

**EVALUATION FACTORS:**

1. *Relative experience of consultant personnel assigned to project team with highway projects for KTC and/or for federal, local or other state governmental agencies. (10 points)*
2. *Capacity to comply with project schedule. (10 points)*
3. *Past record of performance on project of similar type and complexity. (10 points)*
4. *Project approach and proposed procedures to accomplish the services for the project. (10 points)*
5. *Location of offices where work is to be performed. (2 points)*

**SELECTION COMMITTEE MEMBERS:**

1. *John Geddes, State Auditor's Office*
2. *Charles Reichenbach, User Division*
3. *Bill Gulick, User Division*
4. *Daryl Greer, Secretary's Pool*
5. *Peter Wolff, Secretary's Pool*
6. *Howard Dawson, Governor's Pool*

**DBE REQUIREMENT:**

*These projects are designated as a DBE Set-aside. Responses for this project will be limited to firms certified by the Kentucky Transportation Cabinet's Office of Minority affairs as DBE and prequalified by the Division of Professional Services in the specified areas.*

**SPECIAL INSTRUCTIONS:**

*One consultant will be selected for both projects.*

*The Department reserves the right to amend the selected consultant's agreement to include any necessary engineering and/or related services for this project. At that time, the Cabinet will require firm(s) to be prequalified in the appropriate areas.*

**SCOPE:**

*The selected consultant shall provide engineering services for the preparation of an Advanced Situation Folder(s) for the appropriate applicable structures. Prequalification in the area of structure design is required to be identified in the consultant Response to Announcement.*

**AVAILABLE KTC STUDIES:**

*None*

**PROJECT LENGTH:**

- A. *0.16 KM*
- B. *0.16 KM*

**METHOD OF DESIGN:**

X Metric UnitsX CADD Capability(with DGN Design File Format)X CADD Based Automated Highway Design SystemX Digital Terrain Modeling**ENVIRONMENTAL:**

Environmental Services will be provided by the Department.

**PHOTOGRAMMETRIC SERVICES:**

The Department will be responsible for aerial photography and will furnish manuscripts on computer discs in .DGN format.

**STRUCTURE DESIGN:**

The selected consultant shall do the necessary engineering services submit to Kentucky Transportation Cabinet, an Advanced Situation Folder(s) for the appropriate applicable structures. Prequalification in the area of structure design is required to be identified in the consultant Response to Announcement.

**GEOTECHNICAL SERVICES:**

All geotechnical work is to be provided by the Department.

**PROJECT FUNDING:**

Federal

**TRAFFIC:**

The Department will provide traffic volumes and projections.

**PROJECT SCHEDULE MILESTONES:**

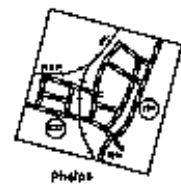

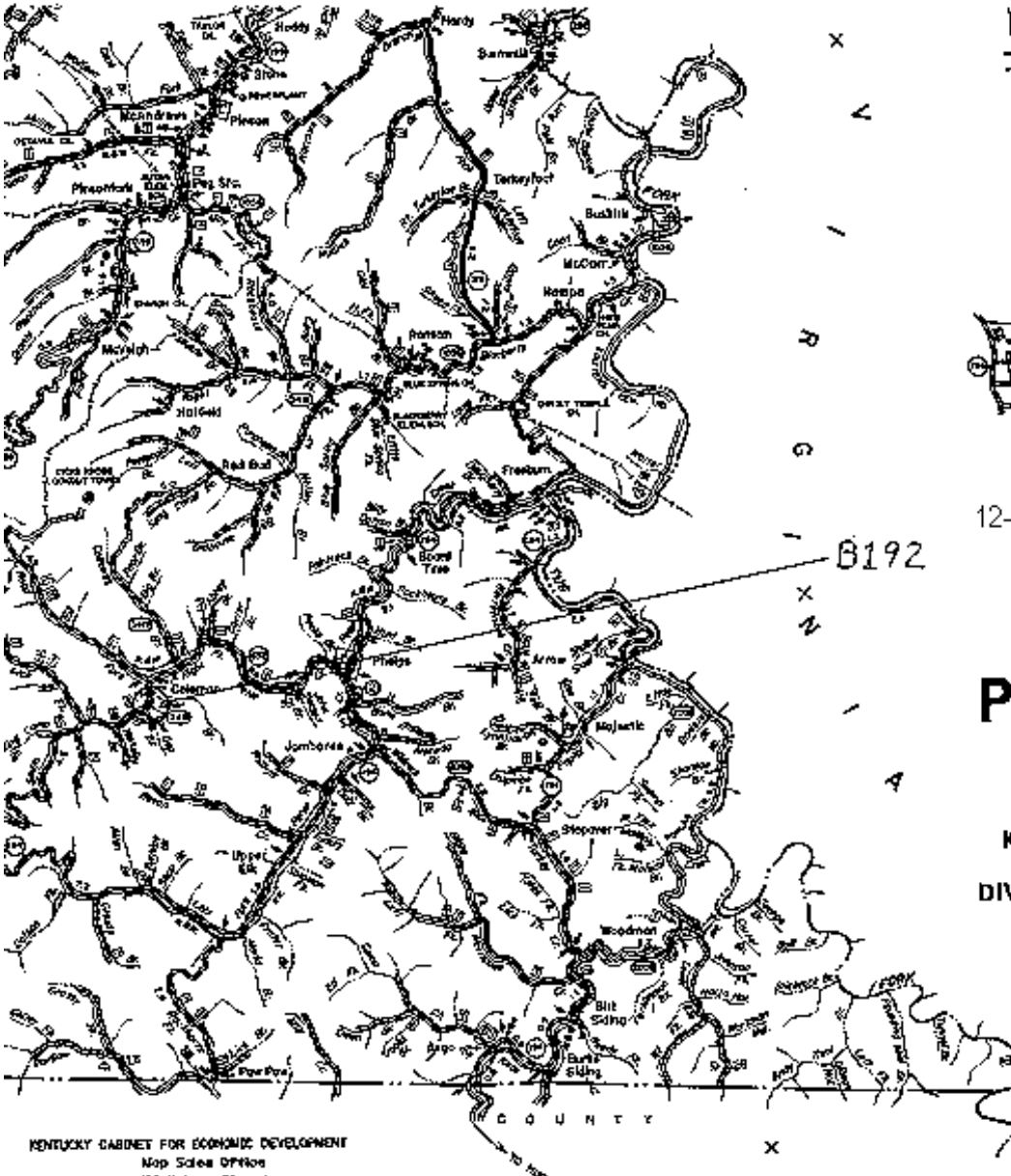
<b>FINAL LINE AND GRADE</b>	June 1, 1998
<b>FINAL PLAN IN HAND INSPECTION</b>	January 15, 1999
<b>RIGHT OF WAY PLANS</b>	April 1, 1999
<b>RIGHT OF WAY PLANS FOR UTILITIES</b>	April 1, 1999
<b>FINAL ROADWAY PLANS</b>	October 1, 1999

**PREQUALIFICATION REQUIREMENTS:**

The project team shall have prequalification in all areas identified below:

<b><u>ROADWAY DESIGN</u></b>	<b><u>STRUCTURE DESIGN</u></b>
Rural Roadway < \$250,000	Spans < 500'
Surveying	Culvert Design

# LOCATION MAPS



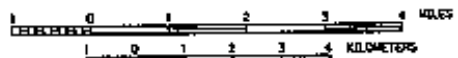
12-1043.00

1997 EDITION  
**GENERAL HIGHWAY MAP**  
**PIKE COUNTY**  
**KENTUCKY**

PREPARED BY THE  
**KENTUCKY TRANSPORTATION CABINET**  
**DEPARTMENT OF HIGHWAYS**  
**DIVISION OF TRANSPORTATION PLANNING**  
 IN COOPERATION WITH THE  
**U.S. DEPARTMENT OF TRANSPORTATION**  
**FEDERAL HIGHWAY ADMINISTRATION**

SCALE 1:25000

CONFORMAL CONIC PROJECTION



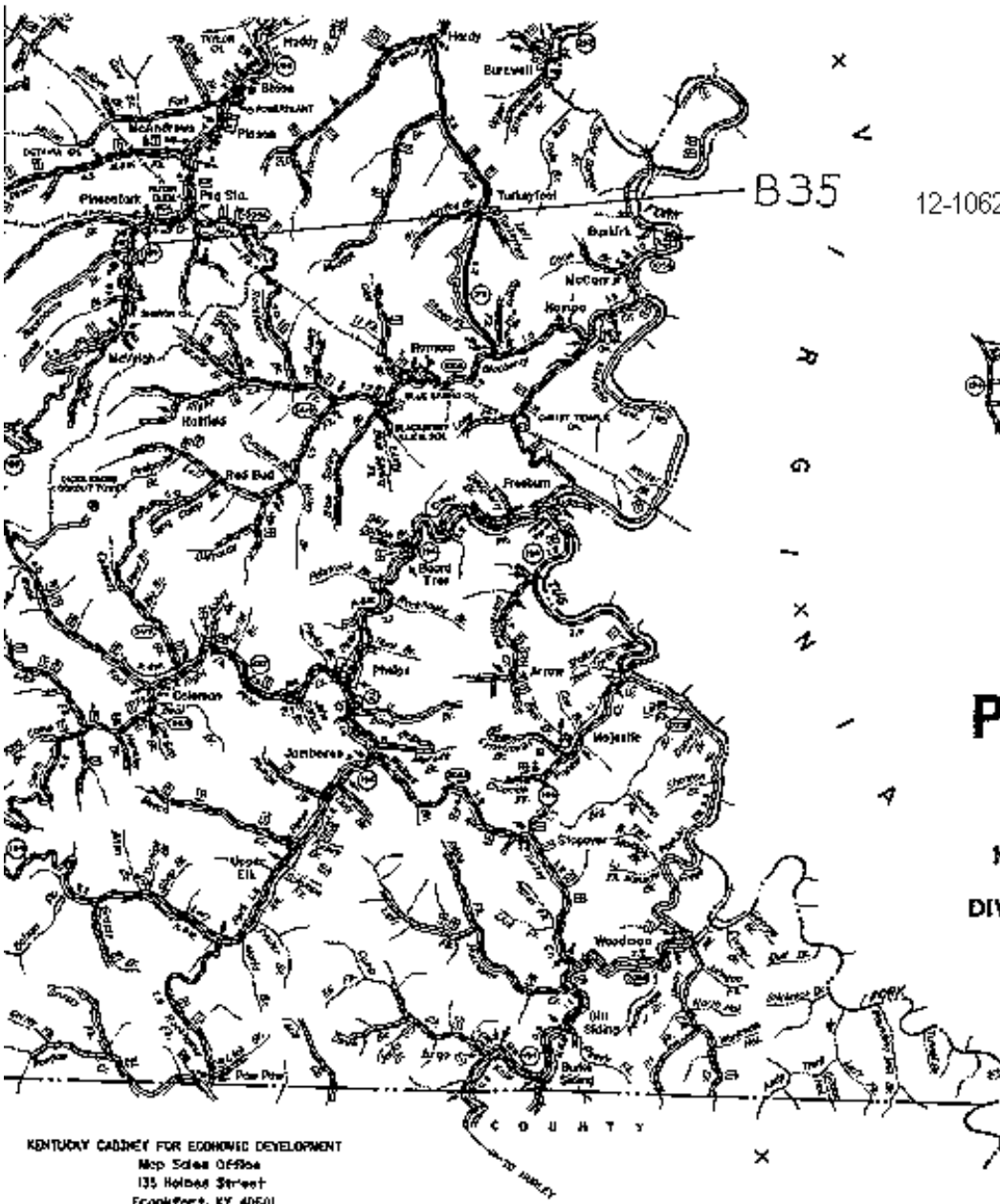
SCALE FOR ENLARGEMENTS



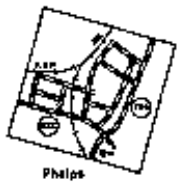
SCALE FOR ENLARGEMENTS

KENTUCKY CABINET FOR ECONOMIC DEVELOPMENT  
 Map Sales Office  
 135 Holmes Street  
 Frankfort, KY 40601  
 Phone: (502) 564-4793  
 FAX: (502) 564-4083

PIKE COUNTY KENTUCKY



12-1062.00

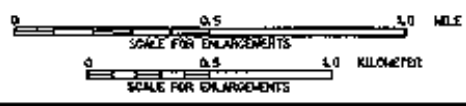


1997 EDITION  
**GENERAL HIGHWAY MAP**  
**PIKE COUNTY**  
**KENTUCKY**

PREPARED BY THE  
**KENTUCKY TRANSPORTATION CABINET**  
**DEPARTMENT OF HIGHWAYS**  
**DIVISION OF TRANSPORTATION PLANNING**  
 IN COOPERATION WITH THE  
**U.S. DEPARTMENT OF TRANSPORTATION**  
**FEDERAL HIGHWAY ADMINISTRATION**

SCALE 1:785000

CONFORMAL CONIC PROJECTION



KENTUCKY CABINET FOR ECONOMIC DEVELOPMENT  
 Map Sales Office  
 135 Holbee Street  
 Frankfort, KY 40601  
 Phone: (502) 564-4715  
 FAX: (502) 564-1083

[Go to next project: Statewide Surveying](#)